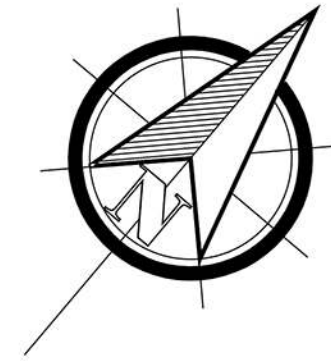








general notes:  
do not scale the drawing.  
all dimensions to be checked on site prior to commencement of work and any discrepancy shall be immediately reported and resolved prior to work commencing.  
this drawing is to be read in conjunction with all relevant drawings and specifications relating to the job whether or not indicated on the drawing.  
copyright reserved to mck associates ltd. and this drawing may not be used or reproduced without prior written consent.



**KEY**

-  Land Ownership
-  Indicative hedging
-  Existing trees to be removed
-  Proposed railing
-  Denotes bin store
-  Denotes access to shared space on maisonettes

Schedule					
Houetype	Code	Bed	sqft	No.	Total sqft
Burghley (GF)	Bur	1	545	4	2180
Burghley (FF)	Bur	1	614	4	2456
Knowl	Kno	2	752	8	6016
Arundel	Aru	3	872	6	5232
Chatsworth	Cha	3	902	4	3608
Gosford	Gos	3	912	6	5472
Arundel +	Aru +	4	1212	14	16968
<b>Total</b>				<b>46</b>	<b>41932</b>

D	23.09	CT	Plot 28 removed, parking amended by plots 30 - 33
C	23.08	CT	Amended Schedule
Rev.	Date	By	Description

Client:



**mck associates limited**  
architecture | building surveying | urban design

burnaby villa ■ 48 watling street road ■ fulwood ■ preston ■ pr2 8bp  
tel: 01772 774510 fax: 01772 774511 email mck@mckassociates.co.uk

Project:  
MANOR STREET  
ST. HELENS

Drawing Title:  
PROPOSED SITE LAYOUT ( HOME ZONE)

Drawn: CT	Checked:	Scale: 1:500	Date: 15/08/2022
Job No: 21-032	Drawing No: HZ01	Rev: D	



Dwg. Name & Location: Z:\mck\2021\_p04\21-032\_Westchurch Homes - Manor Street, St. Helens\Drawings\Homes\02\_Proposed\02.2\_Site Layouts\proposed site layout - Home zone layout Rev. D.dwg.

A2  
PLANNING